

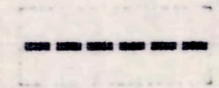
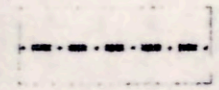
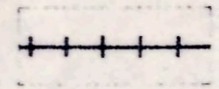








-  LIMITE COMUNALE
-  VIABILITA' A CARATTERE REGIONALE
-  VIABILITA' DI ATTRAVERSAMENTO
-  CANALI
-  FERROVIA
-  ZONA INDUSTRIALE
-  ZONA AGRICOLA
-  LIMITE TAV. TERRITORIO 1:10000
-  LIMITE TAV. CENTRO ABITATO 1:2000



INQUADRAMENTO TERRITORIALE

COMUNE DI SERRAMANNA PROVINCIA DI CAGLIARI		
PIANO URBANISTICO COMUNALE VARIANTE GENERALE		
TAVOLA 1	TITOLO INQUADRAMENTO TERRITORIALE	SCALA 1:25000
Approvato con Deliberazione del Consiglio Comunale n. 31 del 20.05.2004		
PROGETTISTA INCARICATO: ARCH. ANTONIO CUCCA		
ECONOMISTA: DOTT. SERGIO SASSU		
GRUPPO DI LAVORO: ARCH. ANTONIO CUCCA ARCH. LORENZO BELLU		